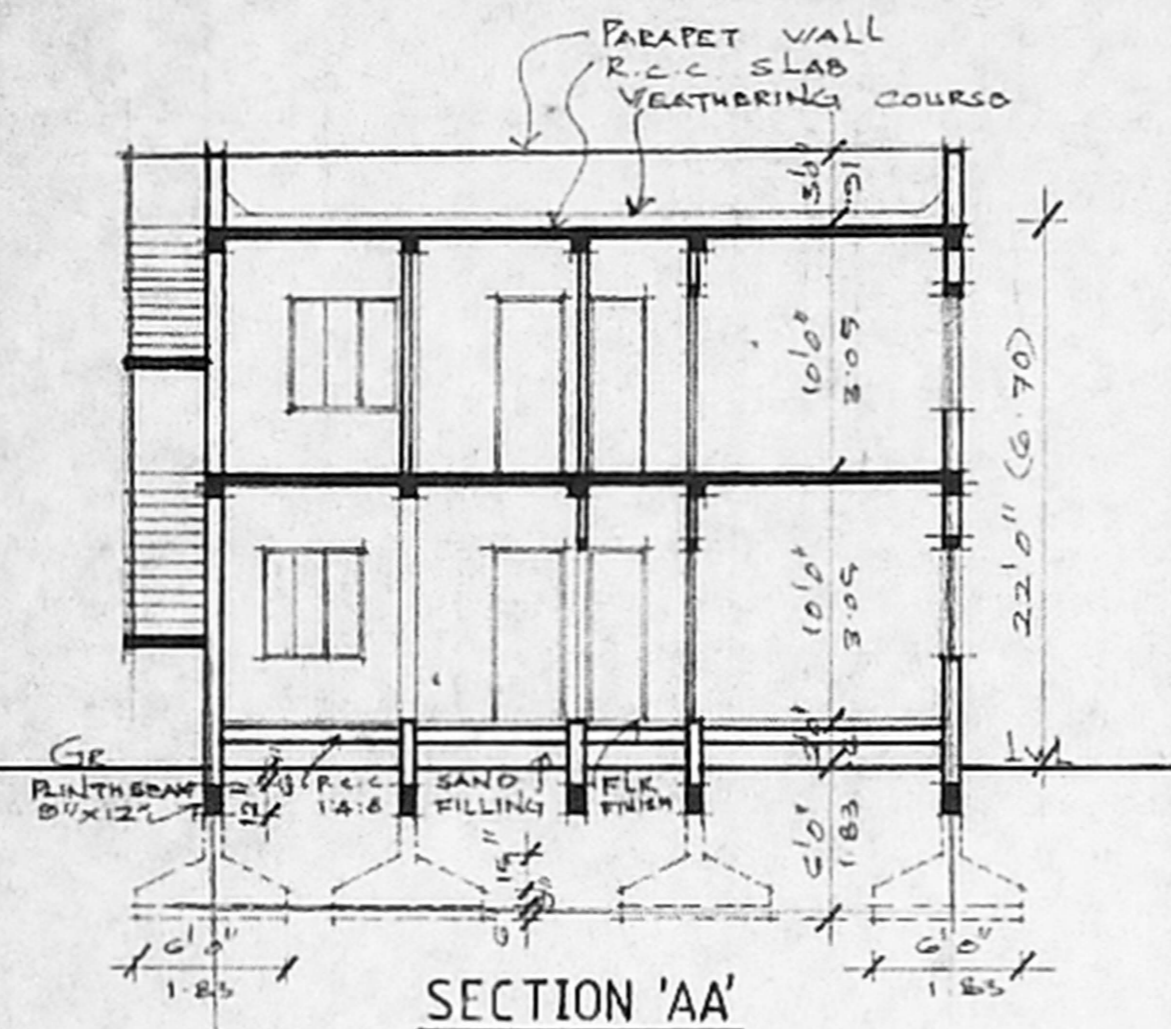
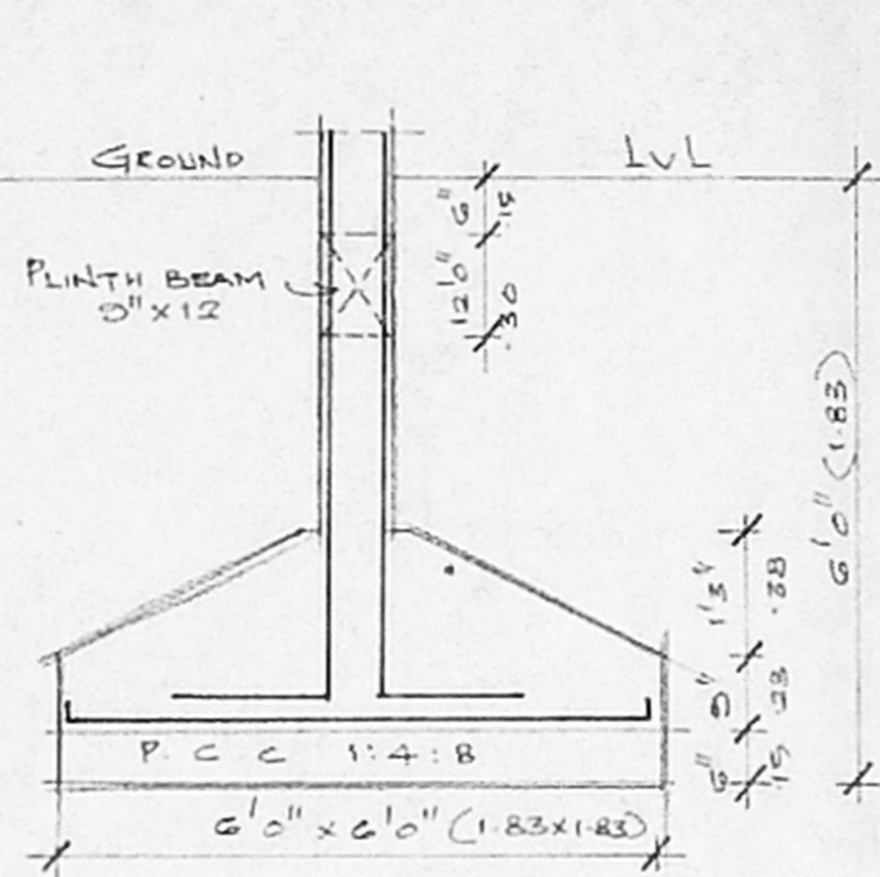


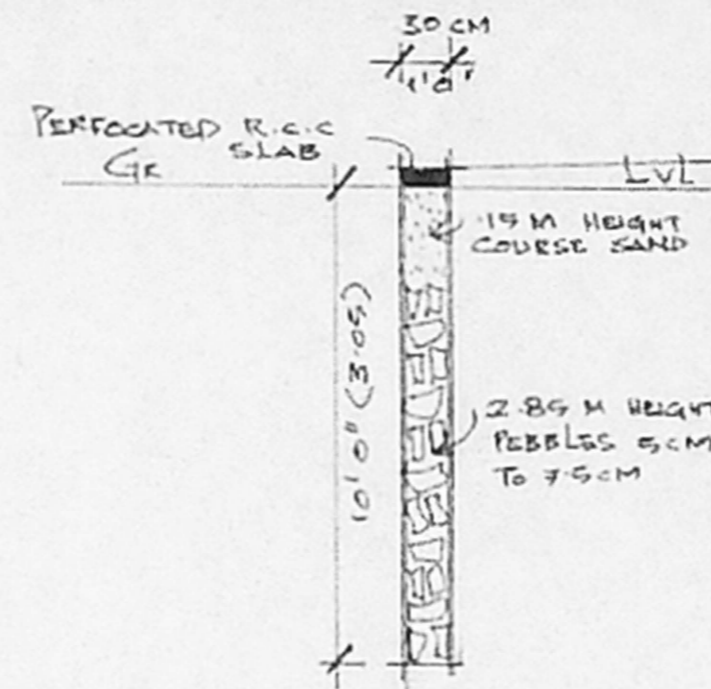
FRONT ELEVATION



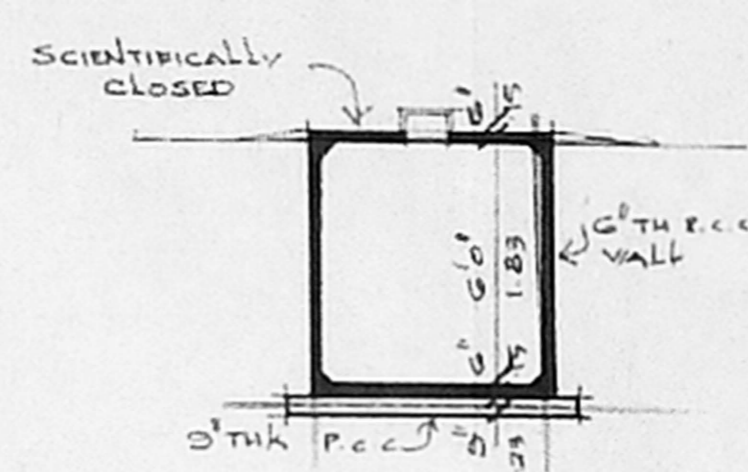
SECTION 'AA'



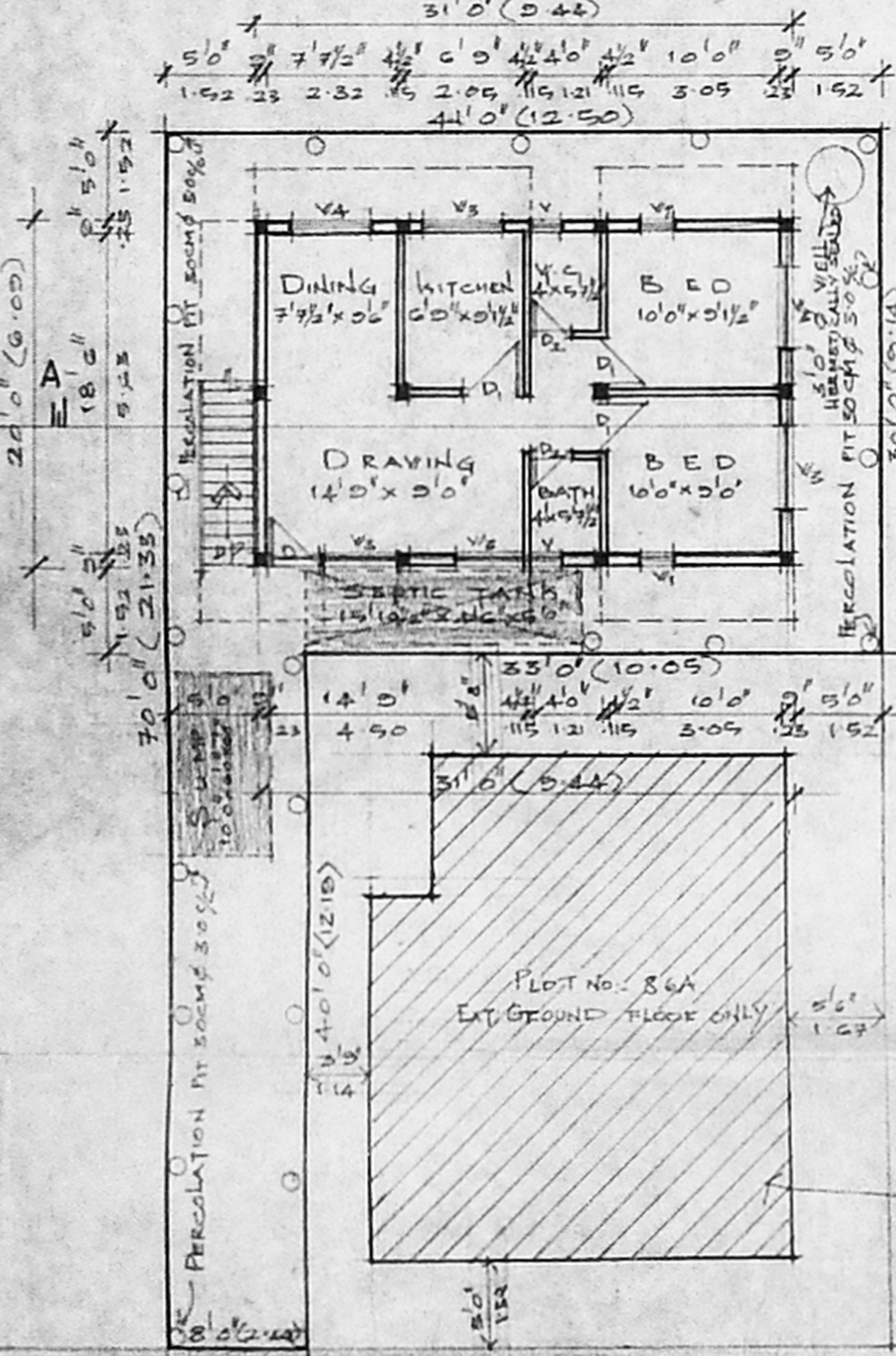
DETAIL OF FOUNDATION



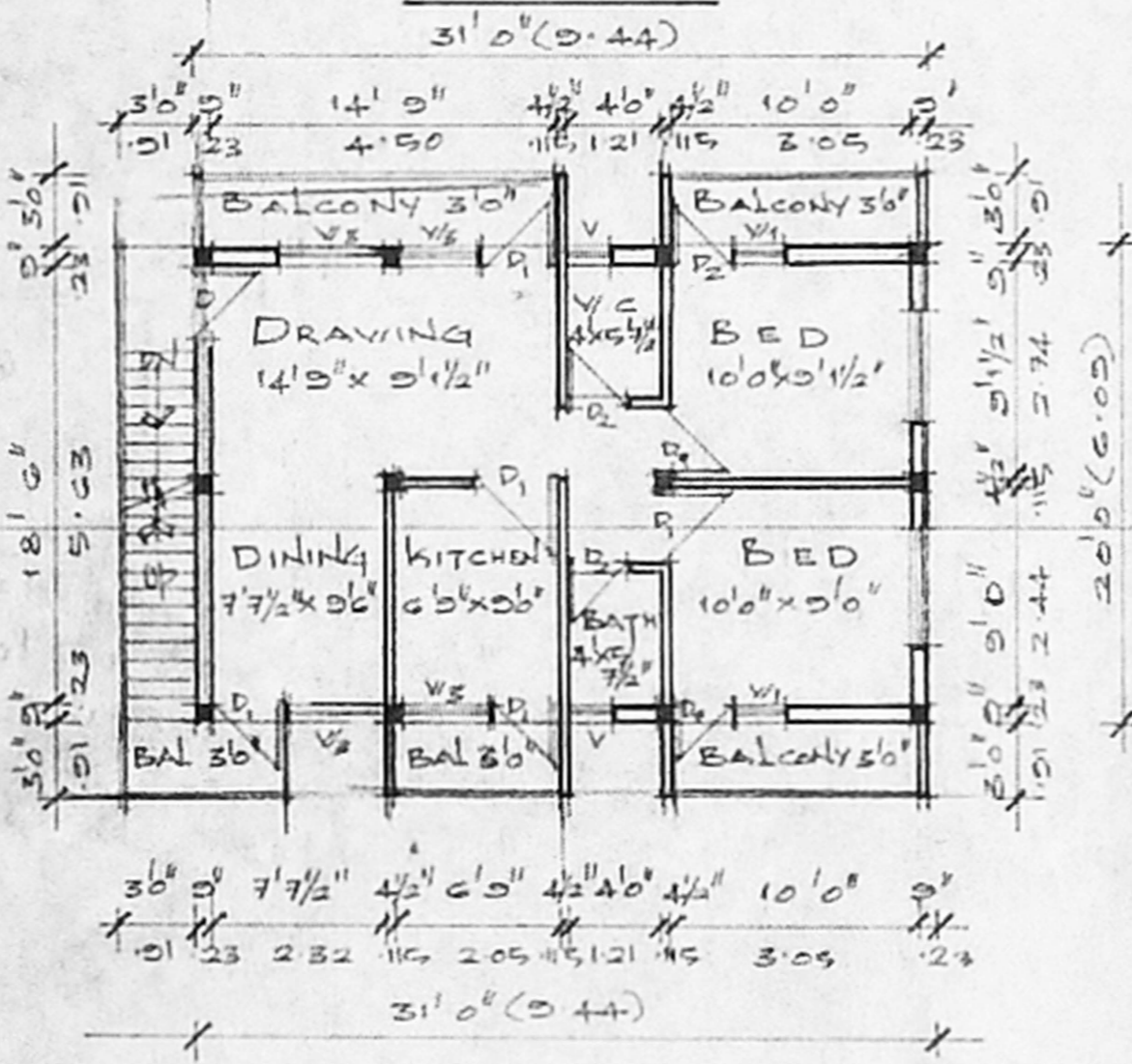
PERCOLATION PIT



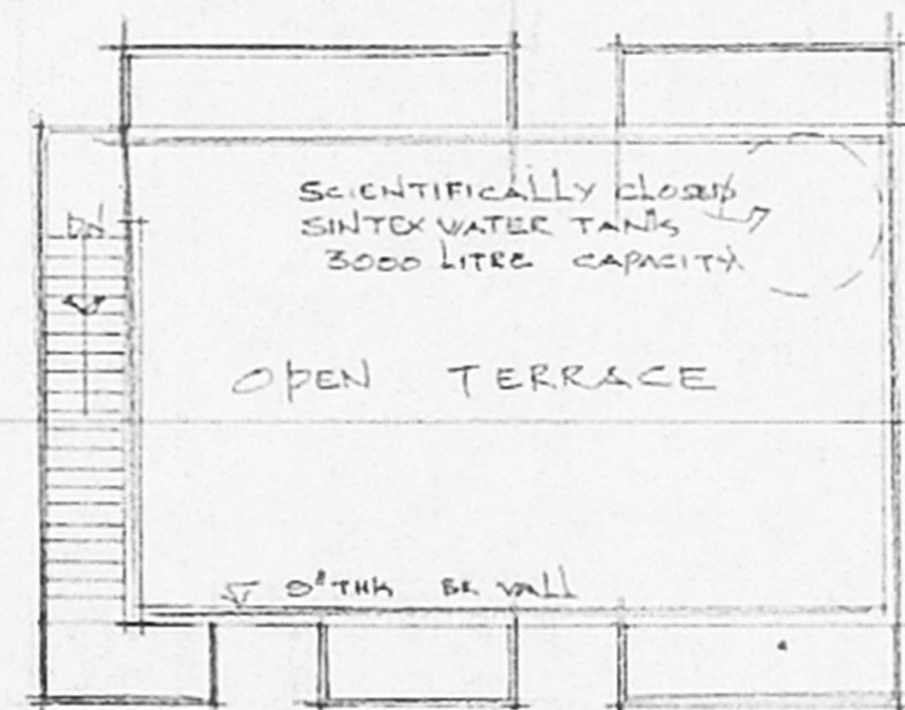
SEC OF SUMP



SITE/ GROUND FLOOR PLAN

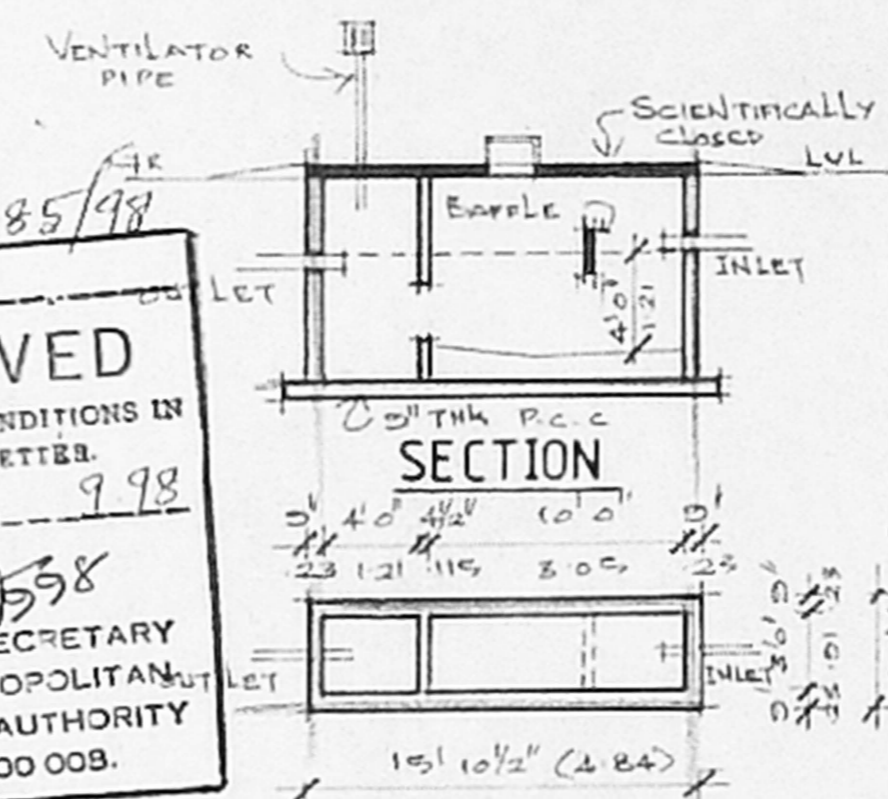


FIRST FLOOR PLAN

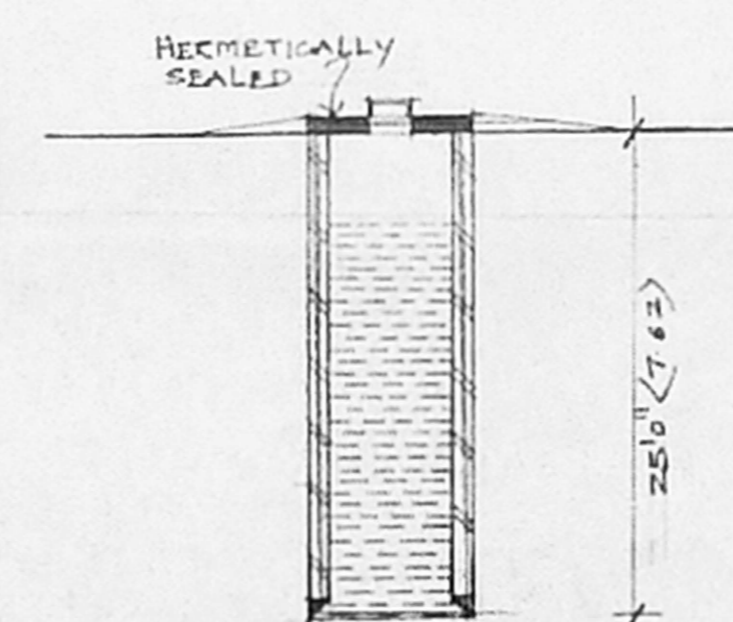


TERRACE FLOOR PLAN

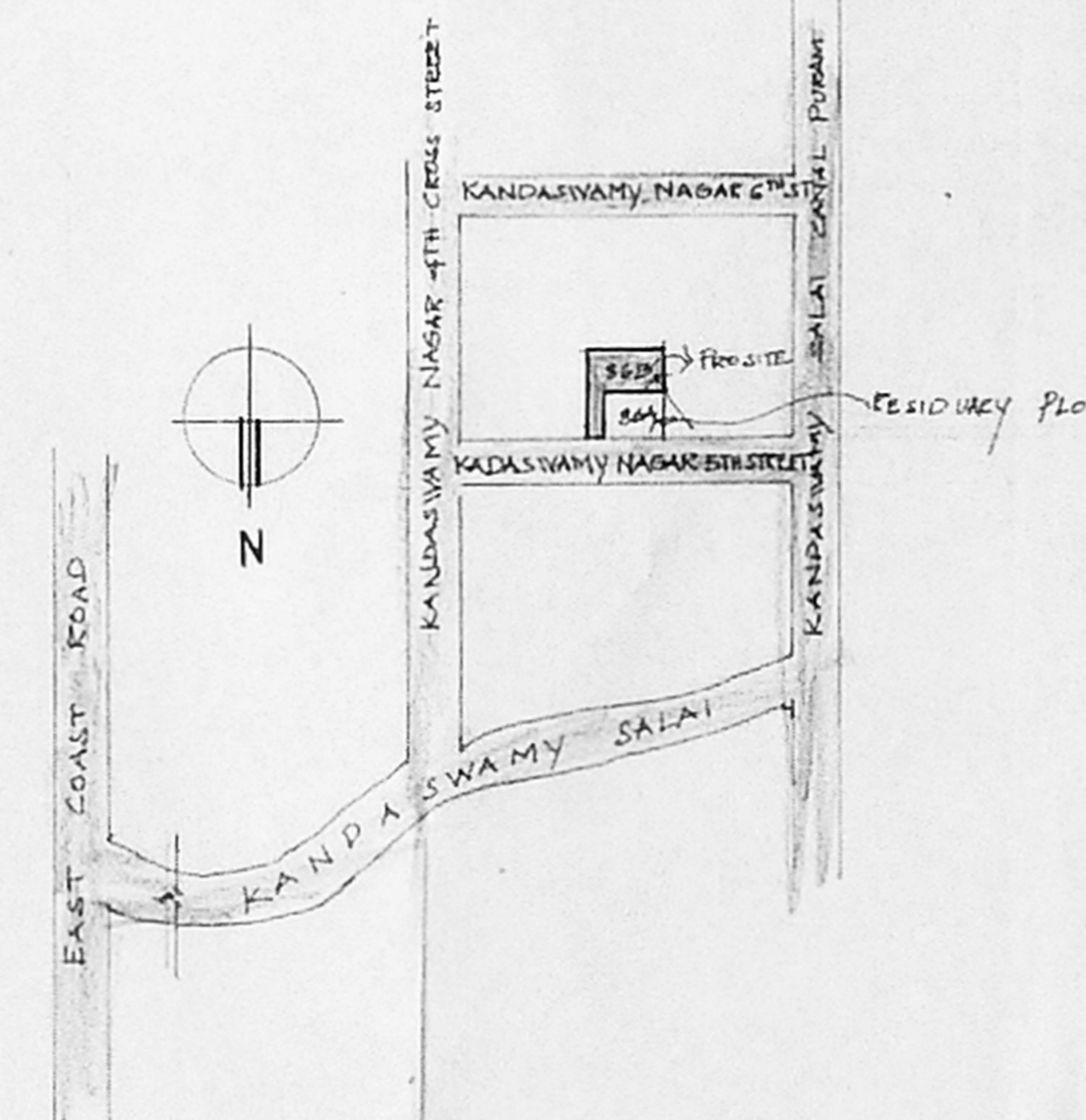
A/25363/185/98
 Planning Permit No. _____
APPROVED
 SUBJECT TO THE CONDITIONS IN THIS OFFICE LETTER
 No. 13603/98 Date 9.98
 FOR MEMBER SECRETARY
 CHENNAI METROPOLITAN
 DEVELOPMENT AUTHORITY
 CHENNAI - 600 008.



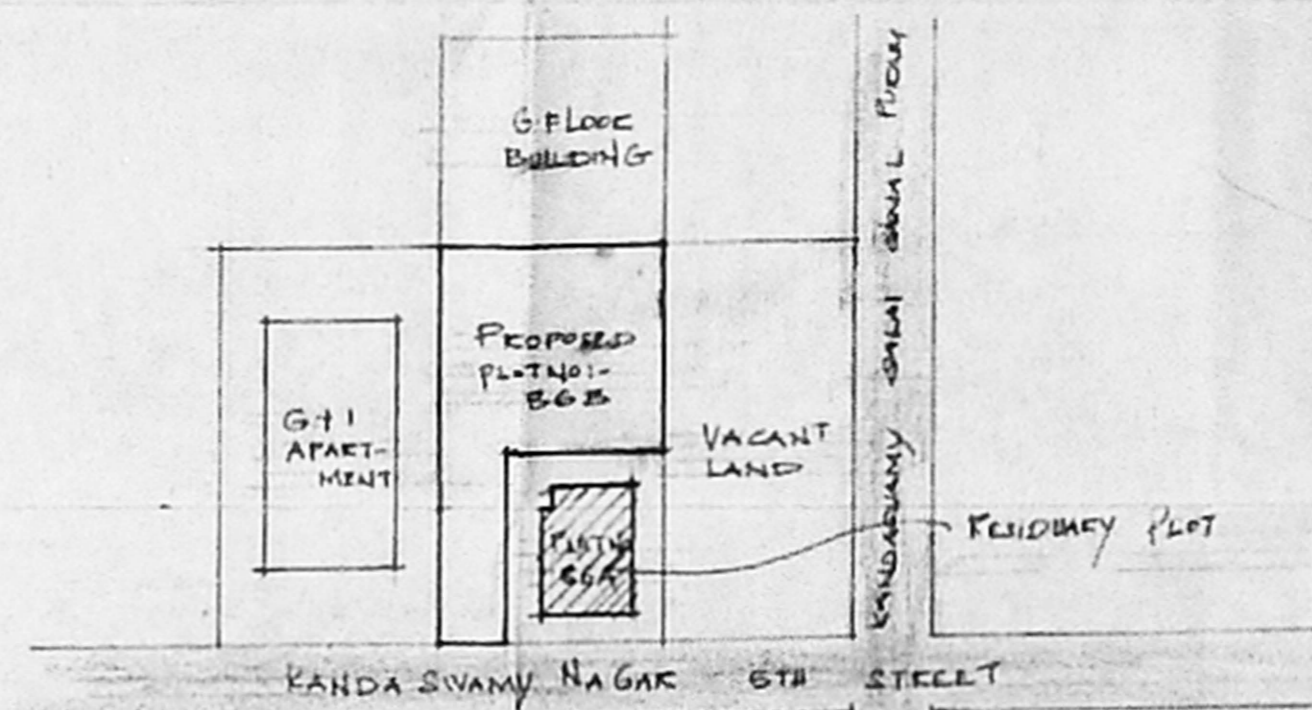
PLAN OF SEPTIC TANK



SEC THRO WELL



LOCATION PLAN NOT TO SCALE



JOINERY DETAILS

D	DOOR PANELLED	3'3" x 7'0"
D1	- DO -	3'6" x 7'0"
D2	- DO -	2'6" x 7'0"
V1	WINDOW GLAZED	2'0" x 4'0"
V3	- DO -	4'0" x 4'0"
V4	- DO -	6'0" x 4'0"
V	VENTILATOR GLAZED	2'0" x 3'0"

AREA STATEMENT

PLOT EXTENT	SOFT	50 M
BUILT UP AREA		144.0
GROUND FLOOR	620.0	57.60
FIRST FLOOR	777.0	72.15
TOTAL	1397.0	129.75
F.S.I PROPOSED	-110	
PLOT COVERAGE	-50.12%	

PROPOSED CONSTRUCTION OF A BUILDING AT BEARING PLOT NO: 86B, KANDASWAMY NAGAR 5TH STREET, SNO: 117, SITUATED AT 112, NEW NO: 132, PALAVAKKAM VILLAGE, SAIDAPET TALUK, CHINGLEPET MGR DISTRICT.

APPROVED LAYOUT NO. L.P.D.M/D.T.P. NO. 125/107 CALLED 'KANDASWAMY NAGAR LAYOUT'

SCALE	DATE	JOB NO	DRG NO	DRN BY	
1"=80'	21-6-23	5818	M1	MD. IRRAJ	
PROPOSED WORK	<input checked="" type="checkbox"/>	ACCESS ROAD	<input checked="" type="checkbox"/>	PLOT BOUNDARY	<input checked="" type="checkbox"/>

SIGN OF OWNER

SIGN OF LICENSED SURVEYOR
 P. RAGHU
 CONSULTING ENGINEER - LICENSED SURVEYOR,
 TAMBARAM & ANBAITUR MUNICIPALITY,
 LNO. 26173/680/2015-NO.1665/150.

102 x 46.9

